

















CITY OF NORTH BRANCH

6408 ELM ST
NORTH BRANCH, MN 55056
Phone: (651) 674-8113/ Fax: (651) 674-8262
Hours: 8:00 am - 4:30 pm (Monday - Friday)
<http://www.ci.north-branch.mn.us>

Zoning Map

-  20 Year Growth Area Boundary
-  AG1 Agricultural
-  AG2 Agricultural Preserve
-  B2 Limited Business
-  B3 Regional Business
-  CBD Central Business District
-  I2 General Industrial
-  I3 Planned Industrial District
-  I4 Industrial
-  P Park/Open Space
-  R1 Single-Family Residential
-  R1A Single-Family Residential
-  R2 Medium Density Residential
-  R3 High Density Residential
-  R4 Manufactured Home Residential
-  RR Rural Residential



Scale: 1:50000

Disclaimer: The City of North Branch provides this data "as is" without warranty or any representation of accuracy, timeliness or completeness. The data does not represent a survey. No liability is assumed for the accuracy of the data delineated hereon, either expressed or implied.

Date: 24-SEP-2015



x:\arcmap\projects\planning\zoningmap\Bx11.mxd

